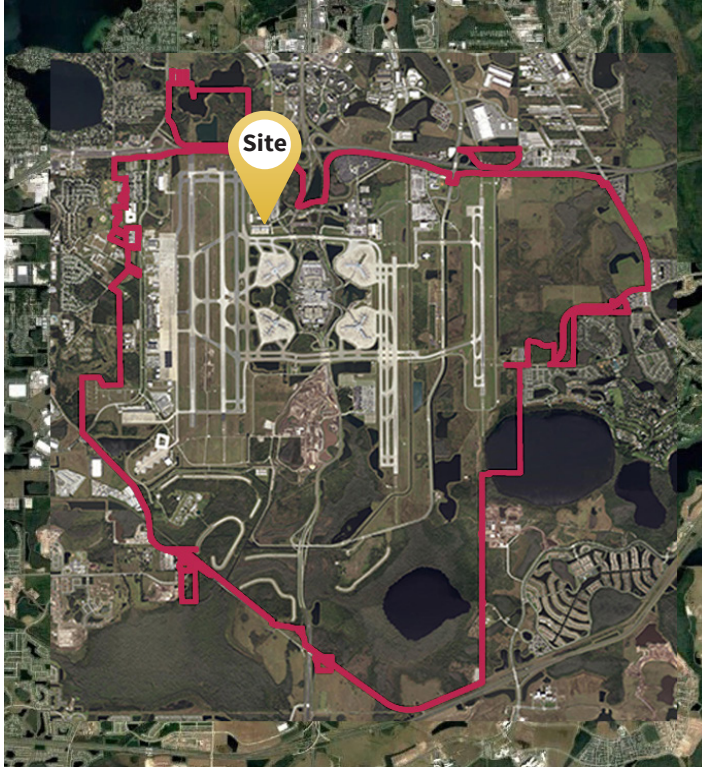


Parcel Data Sheet

Parcel NTS11



GOAA Contact Information

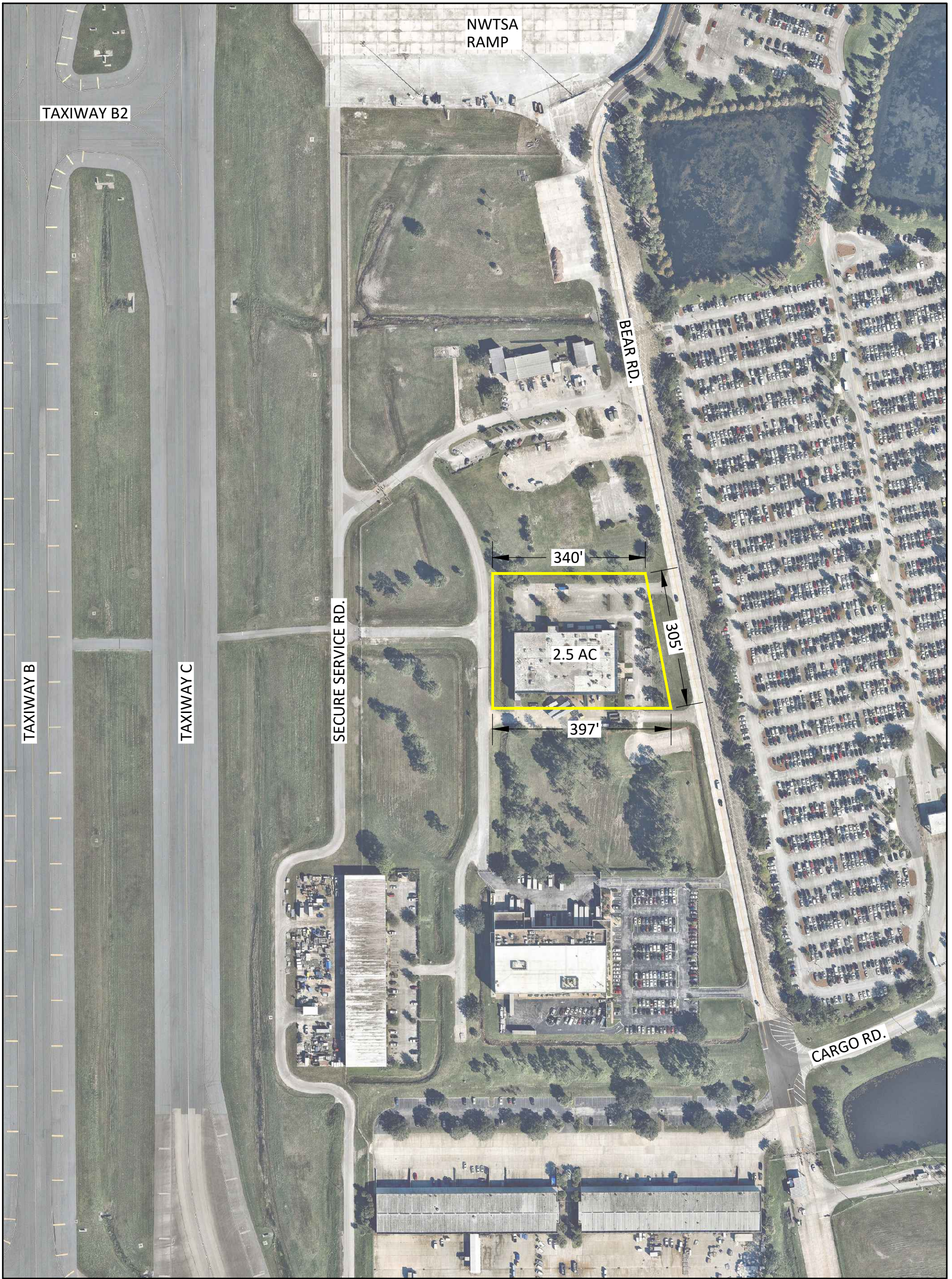
Telephone: +1(407) 423-9018
Email: propertyinformation@goaa.org
Website: orlandoairports.net/destinationmco

Utility Providers

Electric: OUC
+1(407) 423-9018
Natural Gas: TECO
+1(407) 425-4662
Water: OUC
+1(407) 894-9831
Sewer: City of Orlando
+1(407) 246-2266

Site Attributes

Acreage:	3	Electric:	Yes
Hectares:	1	Natural Gas:	No
Latitude:	28.44397147	Water:	Yes
Longitude:	-81.31631867	Sewer:	Yes
City:	Orlando	Telecommunications:	Yes
County:	Orange	Airfield Access:	No
GOAA Land Use:	Aviation Support	Soil Type:	Arents
GOAA Development Zone:	North Terminal Support		
City of Orlando Zoning:	Metropolitan Activity Center		
City of Orlando Land Use:	Metropolitan Activity Center		
Adjacent Road:	Bear Road		
Proximity to Highway:	SR 528 (1 Mile), SR 417 (5 Miles), I-4 (12 Miles), I-95 (32 Miles), I-75 (60 Miles)		
Fire Department on Site:	ARFF West		
Police Department on Site:	Orlando Police Department		



Parcel Map

Parcel NTS11



DISCLAIMER

This map and the data contained herein are provided for informational purposes only and should not be relied upon for any purpose. Any reliance on the information contained herein is at the user's own risk.

LOCATION



LEGEND

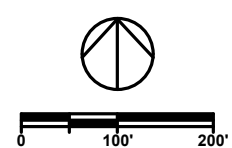
- ▬ Parcel Boundary
- ▬ Airport Property Boundary

Aerial Date: November 2016

REVISION HISTORY

Date Created: 12/31/17

GRAPHIC SCALE



CONTACT INFORMATION

Tel: +1(407) 423-9018
 Email: propertyinformation@goaa.org
 Web: orlandoairports.net/destinationmco