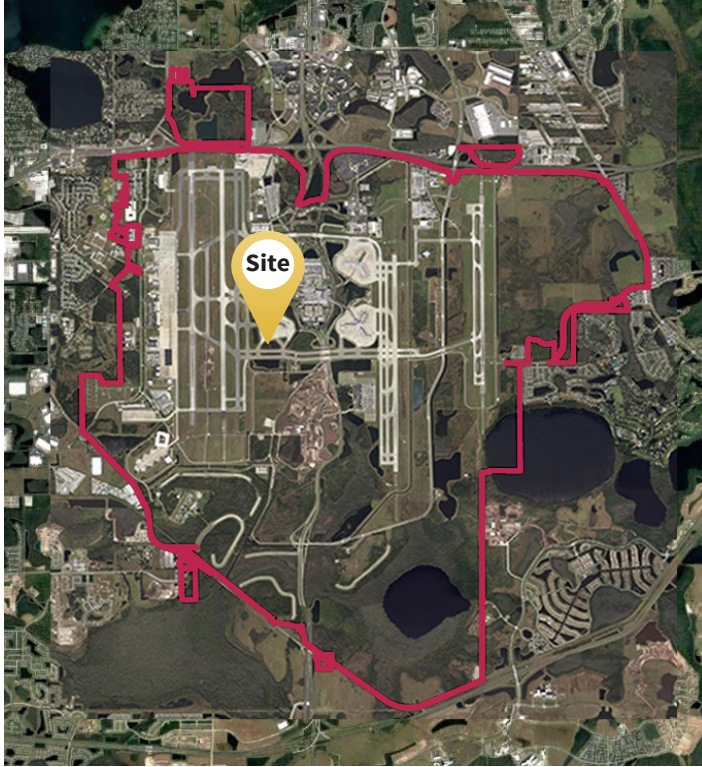


Parcel Data Sheet

Parcel NT03



GOAA Contact Information

Telephone: +1(407) 423-9018
Email: propertyinformation@goaa.org
Website: orlandoairports.net/destinationmco

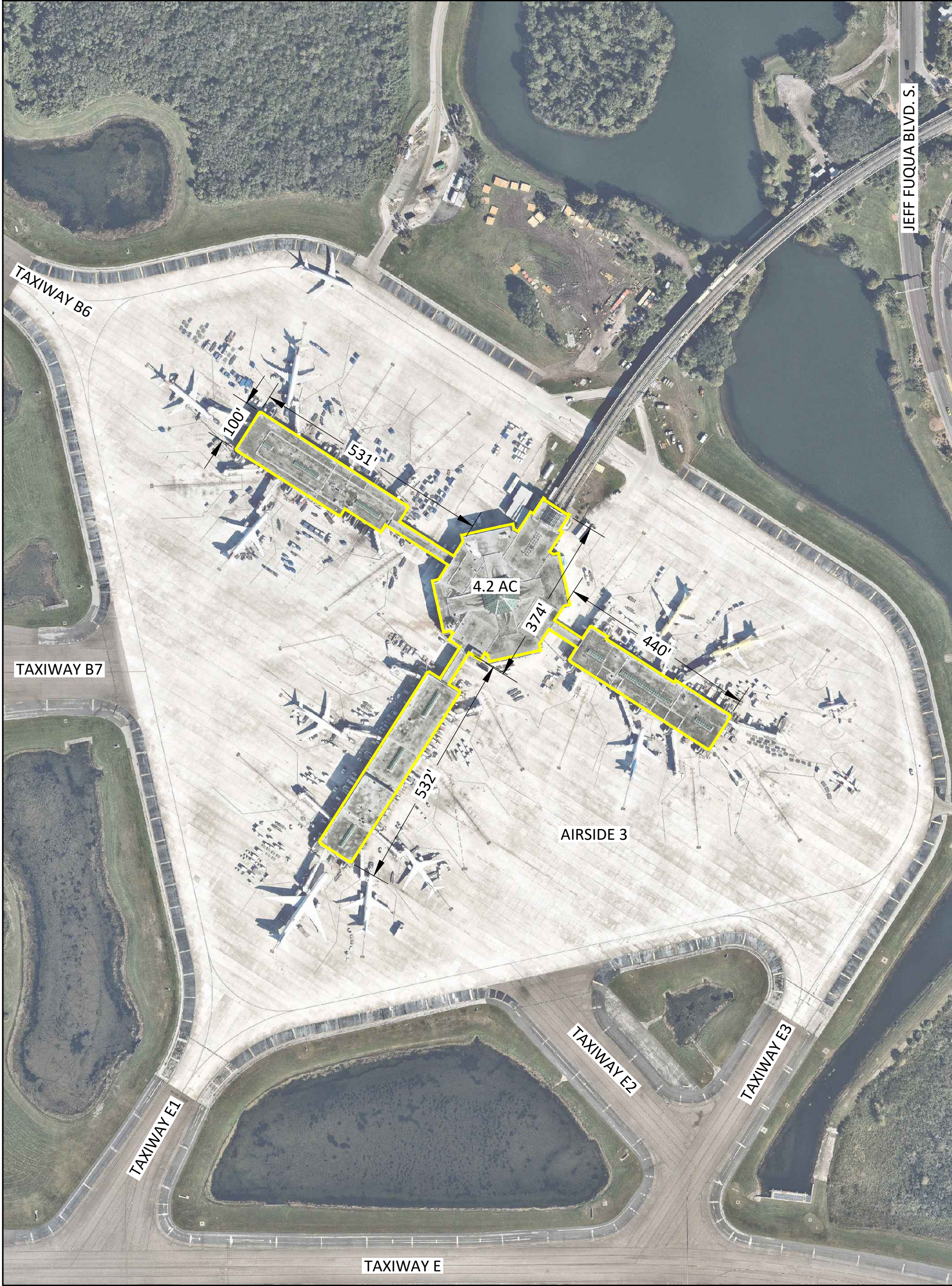
Utility Providers

Electric: OUC
+1(407) 423-9018
Natural Gas: TECO
+1(407) 425-4662
Water: OUC
+1(407) 894-9831
Sewer: City of Orlando
+1(407) 246-2266

Site Attributes

Acreage:	4	Electric:	Yes
Hectares:	1.5	Natural Gas:	No
Latitude:	28.42741613	Water:	Yes
Longitude:	-81.31431327	Sewer:	Yes
City:	Orlando	Telecommunications:	Yes
County:	Orange	Airfield Access:	Yes
GOAA Land Use:	Passenger Terminal Complex	Soil Type:	Urban Land
GOAA Development Zone:	North Terminal		
City of Orlando Zoning:	Metropolitan Activity Center		
City of Orlando Land Use:	Metropolitan Activity Center		
Adjacent Road:	Jeff Fuqua Boulevard		
Proximity to Highway:	SR 528 (1 Mile), SR 417 (5 Miles), I-4 (12 Miles), I-95 (32 Miles), I-75 (60 Miles)		
Fire Department on Site:	ARFF Centerfield		
Police Department on Site:	Orlando Police Department		

JEFF FUQUA BLVD. S.



Parcel Map

Parcel NT03



DISCLAIMER

This map and the data contained herein are provided for informational purposes only and should not be relied upon for any purpose. Any reliance on the information contained herein is at the user's own risk.

LOCATION



LEGEND

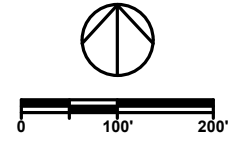
- Parcel Boundary
- Airport Property Boundary

Aerial Date: November 2016

REVISION HISTORY

Date Created: 12/31/17

GRAPHIC SCALE



CONTACT INFORMATION

Tel: +1(407) 423-9018
Email: propertyinformation@goaa.org
Web: orlandoairports.net/destinationmco