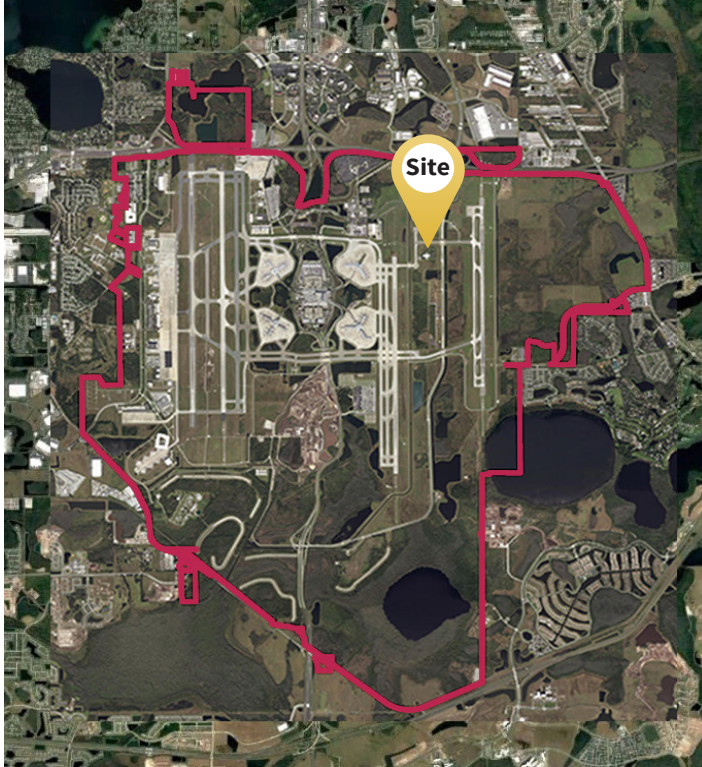


Parcel Data Sheet

Parcel HZ10



GOAA Contact Information

Telephone: +1(407) 423-9018
Email: propertyinformation@goaa.org
Website: orlandoairports.net/destinationmco


Utility Providers

Electric: OUC
+1(407) 423-9018
Natural Gas: TECO
+1(407) 425-4662
Water: OUC
+1(407) 894-9831
Sewer: City of Orlando
+1(407) 246-2266

Site Attributes

Acreage: 2
Hectares: 0.5
Latitude: 28.43764642
Longitude: -81.28904797
City: Orlando
County: Orange
GOAA Land Use: Aviation Support
GOAA Development Zone: Heintzelman
City of Orlando Zoning: Metropolitan Activity Center
City of Orlando Land Use: Metropolitan Activity Center
Adjacent Road: Heintzelman Boulevard
Proximity to Highway: SR 528 (1 Mile), SR 417 (5 Miles), I-4 (13 Miles), I-95 (31 Miles), I-75 (62 Miles)
Fire Department on Site: ARFF East
Police Department on Site: Orlando Police Department

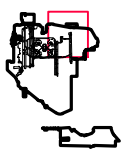
Electric: Yes
Natural Gas: No
Water: Yes
Sewer: No
Telecommunications: No
Airfield Access: Yes
Soil Type: Smyrna Fine Sand, Samsula Fine Sand, Sanibel Muck



DISCLAIMER

This map and the data contained herein are provided for informational purposes only and should not be relied upon for any purpose. Any reliance on the information contained herein is at the user's own risk.

LOCATION



LEGEND

- █ Parcel Boundary
- █ Airport Property Boundary

Aerial Date: November 2016

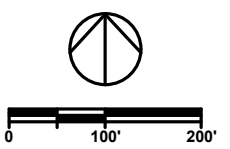
Parcel Map

Parcel HZ10

REVISION HISTORY

Date Created: 12/31/17

GRAPHIC SCALE



CONTACT INFORMATION

Tel: +1(407) 423-9018
 Email: propertyinformation@goaa.org
 Web: orlandoairports.net/destinationmco

